



## City Research Online

### City, University of London Institutional Repository

---

**Citation:** Curran, P. J. and Novo, E. (1988). The relationship between suspended sediment concentration and remotely sensed spectral radiance - a review. *Journal of Coastal Research*, 4(3), pp. 351-368.

This is the published version of the paper.

This version of the publication may differ from the final published version.

---

**Permanent repository link:** <https://openaccess.city.ac.uk/id/eprint/12338/>

**Link to published version:**

**Copyright:** City Research Online aims to make research outputs of City, University of London available to a wider audience. Copyright and Moral Rights remain with the author(s) and/or copyright holders. URLs from City Research Online may be freely distributed and linked to.

**Reuse:** Copies of full items can be used for personal research or study, educational, or not-for-profit purposes without prior permission or charge. Provided that the authors, title and full bibliographic details are credited, a hyperlink and/or URL is given for the original metadata page and the content is not changed in any way.

# The Relationship Between Suspended Sediment Concentration and Remotely Sensed Spectral Radiance: A Review

<sup>a</sup>P.J. Curran and <sup>b</sup>E.M.M. Novo

<sup>a</sup>Department of Geography  
University of Sheffield  
Sheffield S10 2TN  
England

<sup>b</sup>Instituto des Pesquisas Espaciais  
Caixa Postal 515  
12201, Sao Jose dos Campos  
Sao Paulo, Brazil

## ABSTRACT

CURRAN, P.J. and NOVO, E.M.M., 1988. The relationship between suspended sediment concentration and remotely sensed spectral radiance: A review. *Journal of Coastal Research*, 4(3), 351-368. Charlottesville (Virginia), ISSN 0749-0208.



Information on the concentration of suspended sediments in coastal waters is necessary for the understanding and management of the coastal environment. Traditionally, suspended sediment concentration (SSC) has been measured by time-consuming and costly boat surveys which allow the accurate measurement of SSC for single points in space and time. Remote sensing from airborne and spaceborne sensors has proved to be a useful adjunct to such surveys as it provides an instantaneous and synoptic view of sediments that would otherwise be unavailable. The key to the success of remote sensing in such a role is the strong positive relationship that exists between SSC and remotely sensed spectral radiance ( $L_{(\lambda)}$ ).

This review provides an introduction to this  $SSC/L_{(\lambda)}$  relationship; exploring its physical basis, its robustness under a range of environmental conditions and its utility as a tool for estimation. It is concluded that future research on this relationship should concentrate upon the suppression of environmental influences and the optimum sampling of SSC.


**ADDITIONAL INDEX WORDS:** *Suspended sediment concentration, remote sensing, statistical relationship, environmental effects, estimation.*

## INTRODUCTION

The estimation of suspended sediment concentration (SSC) over large areas of water using *in situ* sampling is lengthy, expensive and often inaccurate. Remotely sensed spectral radiant  $L_{(\lambda)}$  measured by aircraft or satellite sensors can provide an alternative, synoptic, speedy and economic method for assessing the SSC of reservoirs (RITCHIE *et al.*, 1976); lakes and rivers (GOLDMAN *et al.*, 1974; McKIM *et al.*, 1984) and coastal waters (KHORRAM, 1979; 1981a; 1985; LINDELL *et al.*, 1985; CURRAN and WILKINSON, 1985). Such information is useful for the management of water quality (SCHERZ, 1972; McCAULEY and YARGER, 1975; BNSC, 1986); the monitoring of water pollution (JOHNSON and HARRIS, 1980) and the modelling of sediment distribution in estuarine environments (CATTS *et al.*, 1985) and sediment budgets in coastal zones (MASON, 1985).

87042 received 28 September 1987; accepted in revision 8 February 1988.

Many studies have reported on the high correlations between SSC and  $L_{(\lambda)}$  (HOLYER, 1978; JOHNSON and MUNDAY, 1983; FISCHER, 1985). However, relatively few studies have proceeded to the next stage where  $L_{(\lambda)}$  is used to estimate SSC (WHITLOCK *et al.*, 1982; CURRAN *et al.*, 1987). An explanation for this reluctance is to be found in the large spread of points around any regression relationship between SSC and  $L_{(\lambda)}$ . This has been attributed to many factors including changes in water parameters during the collection of SSC data; changes in atmospheric transmission and acquisition geometry during the collection of  $L_{(\lambda)}$  data; inadequate geometric correction of  $L_{(\lambda)}$  and a small sample size in relation to the known areal, vertical and temporal variability in SSC (MILLER *et al.*, 1977; CURRAN *et al.*, 1987). In addition, there are statistical problems associated with the sampling of the data and the use of the  $SSC/L_{(\lambda)}$  relationship for estimation (MUNDAY and ALFÖLDI, 1979; WHITLOCK *et al.*, 1982; CURRAN and HAY, 1986). The objective of this review is to provide the back-



ground necessary for the use of remote sensing in this particular area of coastal research. Attention will be focused on the fundamental relationship between SSC and  $L_{(\lambda)}$ , the environmental effects that disturb that relationship and the methodology used to exploit such a relationship for the remote estimation of SSC. The remote sensing hardware used for such studies will not be discussed. For further details on this aspect the reader is referred to CURRAN (1985) and LILLESAND and KIEFER (1987).

### THE MEASUREMENT OF SSC

Suspended sediments are the inorganic particles kept temporarily in suspension within water. They are measured either directly or indirectly. In the direct method a container is lowered through a fixed vertical distance of water, the collected samples are filtered and the remaining sediment is expressed as a proportion of the original sample in parts per million (ppm) or more usually milligrammes per litre (mg/l) (GRAY, 1973; RODDA *et al.*, 1976). In the indirect method a turbidity meter is used to measure the backscattering of a light beam within the water. The resultant value can be converted via a calibration equation to SSC (mg/l). These techniques have been developed for the accurate measurement of SSC at a few points (GERACI *et al.*, 1981; ALFÖLDI, 1982). However, suspended sediments have great spatial variability (Figure 1) and points often quite close to each other can have very different values of SSC. This spatial variability has severely limited the extrapolation of such point samples over large areas (RITCHIE *et al.*, 1975; CURRAN and WILKINSON, 1985; WILKINSON and CURRAN, 1985). Fortunately, remotely sensed data can put such point measurements in their spatial context (ROBINSON, 1985) and

Figure 1. Airborne multispectral scanner images of suspended sediments in coastal waters. Both images have a spatial resolution of 5 m and cover an area of approximately  $2.5 \times 2.0$  km. Image (a) of the Holderness coast of N.E. England was recorded on 16.6.84. North is to the right of the image; the colouring is red for the near infrared waveband; green for the red waveband and blue for the green waveband and the concentration of suspended sediment can be seen to decrease regularly from the beach. Data, Courtesy of the Natural Environment Research Council. Image (b) of Southampton Water in Southern England was recorded on 2.7.85. North is to the bottom of the image; the colouring is red for the red waveband, green for the green waveband and blue for the blue waveband and the concentration of suspended sediment can be seen to decrease irregularly from the marsh. Data, Courtesy of the Southern Water Authority/Water Research Centre. (*Facing page*).

perhaps more importantly can provide a means of estimating SSC that is at least as accurate as the conventional methods discussed above (CATTS *et al.*, 1985). The principle upon which the remote sensing of SSC is based is that the interaction of incident solar radiation with sub-surface water material results in an increase in the  $L_{(\lambda)}$  returned to the sensor. In practice this is manifest as a light tone on remotely sensed imagery (Figure 1) and a positive relationship between SSC and the  $L_{(\lambda)}$  recorded by the sensor (Table 1) (JOHNSON and HARRIS, 1980; McKIM *et al.*, 1984). For instance, during the 1970s a large number of researchers observed correlation coefficients of around 0.9 between SSC and  $L_{(\lambda \text{ red})}$  (KLEMAS *et al.*, 1974; BOWKER and WITTE, 1975a; JOHNSON, 1975; MUNDAY and ALFÖLDI, 1979) and over 0.9 between turbidity and  $L_{(\lambda)}$  (ARANUVA-CHAPUN and LeBLONDE, 1981; CARPENTER, 1981; CARPENTER and CARPENTER, 1983; LINDELL *et al.*, 1985; LATHROP and LILLESAND, 1986). Details of fourteen relationships between SSC and  $L_{(\lambda)}$  in near coastal environments are given for illustration in Table 1.

### THE INTERACTION BETWEEN ELECTROMAGNETIC RADIATION AND WATER

The electromagnetic radiation that reaches the water from the Sun comprises direct solar irradiance ( $E_{\text{Sun}}$ ) and diffuse irradiance ( $E_{\text{sky}}$ ) (Figure 2). This irradiance falls with a zenith angle  $\theta_0$  onto the water surface (s) where it is specularly reflected ( $r \theta_0$ ) and also transmitted into the water. The specularly reflected flux undergoes polarisation (TALMAGE and CURRAN, 1986) and the transmitted flux is either absorbed (A) or scattered (S). The upwelling radiance that reaches the sensor is the apparent upwelling radiance, while the upwelling radiance just below the water surface (GORDON, 1974; GORDON, *et al.*, 1975) is the inherent water radiance (Figure 2). The apparent upwelling radiance is usually expressed as the spectral radiance  $L_{(\lambda)}$  or if ratioed against irradiance the spectral reflectance  $\rho(\lambda)$ .

The fundamental inherent optical properties of water are the volume attenuation function ( $\alpha$ ) and the volume scattering function ( $\sigma$ ). They are inherent in the sense that their magnitudes

Table 1. Empirically derived relationships between SSC and  $L(\lambda)$  for near coastal waters. Modified from BENTLEY (1987).

Form of relationship where: $L$ = radiance, $\lambda$ = wavelength, SSC = suspended sediment concentration and a, b, c and d are regression constants		SSC range of relationship (mg/l)	n	r	SE (mg/l)	Location	Reference
SSC = a + b $L(\lambda)$		0-50	NA	0.89	4.76	James River	JOHNSON (1975)
$L(\lambda)$ = a + b SSC		0-14	302	0.92	NA	Lower Chesapeake Bay	BOWKER & WITTE (1975b)
SSC = a + b <sub>1</sub> $L(\lambda_1)$ + b <sub>2</sub> $L(\lambda_2)$ + b <sub>3</sub> $L(\lambda_3)$ + b <sub>4</sub> $L(\lambda_4)$		5-200	23	0.60	NA	Various	JOHNSON (1976)
SSC = a + b <sub>1</sub> $L(\lambda_1)$ + b <sub>2</sub> $L(\lambda_2)$		9-48	NA	0.90	5.25	James River	JOHNSON & BAHN (1972)
SSC = a + b <sub>1</sub> $L(\lambda_1)$ + b <sub>2</sub> $L(\lambda_2)$		1-32	NA	0.96	4.11	New York Bight	JOHNSON & HARRIS (1980)
SSC = a + b <sub>1</sub> $L(\lambda_1)$ + b <sub>2</sub> $L(\lambda_2)$ + b <sub>3</sub> $L(\lambda_3)$		8-80	29	0.61	NA	San Francisco Bay	KHORRAM (1981a)
SSC = a + b <sub>1</sub> ( $L(\lambda_1)/c_1$ ) <sup>d1</sup> + b <sub>2</sub> ( $L(\lambda_2)/c_2$ ) <sup>d2</sup> + b <sub>3</sub> ( $L(\lambda_3)/c_3$ ) <sup>d3</sup>		NA	29	0.67	NA	San Francisco Bay Delta	KHORRAM (1981b)
SSC = a + b <sub>1</sub> ( $L(\lambda_1)$ ) <sup>d1</sup> / ( $L(\lambda_2)$ ) $L(\lambda_3)$		NA	9	0.94	NA	Lower Chesapeake Bay	BOWKER <i>et al.</i> (1983a)
SSC = a + b <sub>1</sub> $L(\lambda_1)$ + b <sub>2</sub> $L(\lambda_2)$ + b <sub>3</sub> $L(\lambda_3)$ + b <sub>4</sub> $L(\lambda_4)$ + b <sub>5</sub> $L(\lambda_5)$ + b <sub>6</sub> $L(\lambda_6)$		1-8	75	0.80	NA	Neuse Estuary	KHORRAM and CHESHIRE (1985)
log SSC = a + b <sub>1</sub> $L(\lambda_1)$ + b <sub>2</sub> $L(\lambda_2)$ + b <sub>3</sub> $L(\lambda_3)$ + b <sub>4</sub> $L(\lambda_4)$		2-21	29	0.60	0.46	Bristol Channel	COLLINS & PATTIARCHI (1984)
SSC = a + b <sub>1</sub> log $L(\lambda_1)$ + b <sub>2</sub> log $L(\lambda_2)$		2-70	72	0.90	NA	San Francisco Bay	KHORRAM (1985)
log SSC = a + b ( $L(\lambda_1) - L(\lambda_2)$ ) / ( $L(\lambda_3)/L(\lambda_1)$ )		2-15	8	0.83	NA	Adriatic Sea	TASSAN & STURM (1986)
log SSC = a + b <sub>1</sub> $L(\lambda_1)$ + b <sub>2</sub> $L(\lambda_2)$		5-200	23	0.60	NA	Holderness Coast	CURRAN <i>et al.</i> (1987)
log SSC = a + b <sub>1</sub> $L(\lambda_1)$ + b <sub>2</sub> $L(\lambda_2)$ + b <sub>3</sub> $L(\lambda_3)$		2-21	31	0.89	NA	Bristol Channel	RIMMER <i>et al.</i> (1987)

NA = Not available

for each wavelength depend only on the substances comprising the water mass and not the geometric structure of the various light fields that may pervade it (PREISENDORFER, 1976).

The volume attenuation function ( $\alpha$ ) is a measure of the loss of radiant flux at a given wavelength due to scattering (with or without a change in wavelength) and absorption (equation 1),

$$\alpha = -\frac{1}{r} \log_e Tr \quad (1)$$

where,  $r$  is the distance travelled by the radiant flux and  $T_r$  is the flux transmitted at distance  $r$  (JERLOV, 1976). From equation 1 it can be seen that the flux decreases exponentially with depth.

The volume scattering function ( $\sigma$ ) is the radiant intensity from a volume of water, in a

given direction per unit of irradiance on that volume (JERLOV, 1976).

The two functions of  $\alpha$  and  $\sigma$  carry information on the material within a body of water. For example, the absorption coefficient which is low and wavelength dependent in distilled water is higher and relatively independent in 'natural' water (Table 2). In distilled water scattering is due to molecular interaction. This follows the fourth power law of the wavelength (JERLOV, 1976) which results in a scattering maximum at shorter wavelengths. In 'natural' water it is the SSC that is an important determinant of scattering, as is discussed in the following section.

The combined effect of absorption and scattering reduces the amount of energy that can pass through a water body (Table 2). This is measured by the attenuation coefficient which is at a minimum in blue/green wavelengths and rises rapidly with wavelength.



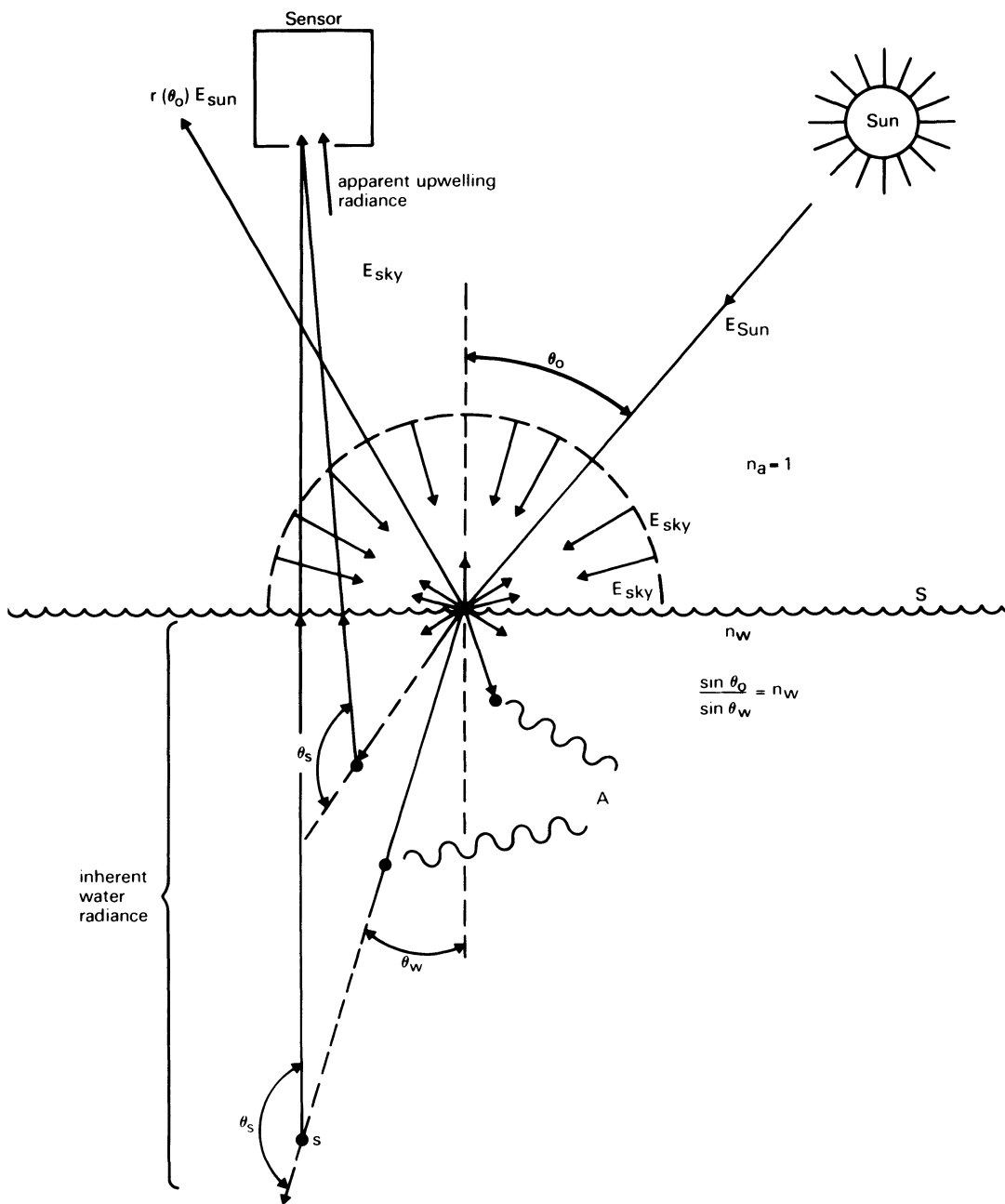


Figure 2. The interaction of electromagnetic radiation with water. Where  $E_{Sun}$  is solar irradiance;  $E_{sky}$  is sky radiance.  $\theta_0$  is the solar zenith angle;  $s$  is the water surface;  $r\theta_0$  is the specular reflection angle;  $\theta_s$  is the refractive angle;  $\theta_w$  is the scattering angle;  $A$  is absorption;  $n_a$  is the refractive index for air and  $n_w$  is the refractive index for water. Modified from STURM (1980).

Table 2. *The absorption, scattering and attenuation coefficients for distilled and 'natural' water from Chesapeake Bay, USA. Modified from PREISENDORFER (1976).*

Wavelength $\mu\text{m}$	Absorption coefficient		Scattering coefficient		Attenuation coefficient	
	Distilled water	'Natural' water	Distilled water	'Natural' water	Distilled water	'Natural' water
0.40	0.042	—	0.038	—	0.080	—
0.42	0.031	0.625	0.030	0.175	0.061	0.800
0.44	0.021	0.488	0.025	0.180	0.046	0.628
0.48	0.020	0.267	0.017	0.180	0.037	0.447
0.52	0.028	0.171	0.013	0.180	0.040	0.351
0.56	0.044	0.143	0.009	0.180	0.053	0.323
0.60	0.190	0.249	0.007	0.180	0.197	0.429
0.64	0.287	0.320	0.005	0.180	0.292	0.500
0.68	0.402	0.409	0.004	0.180	0.406	0.589
0.70	0.572	0.560	0.004	0.180	0.576	0.740

### THE REMOTELY SENSED RADIANCE OF WATER

The apparent upwelling radiance (Figure 1) measured by a sensor above the water (MILLER *et al.*, 1977; HOLYER, 1979; WHITLOCK *et al.*, 1982) is expressed by equation 2,

$$L_{(\lambda)} = Ta_{(\lambda)} \{ \rho\mu_{(\lambda)} [L_{so(\lambda)}] + L_{Rd(\lambda)} + L_{Rs(\lambda)} \} L_{a(\lambda)} \quad (2)$$

where,  $\lambda$  is wavelength,  $L$  is apparent upwelling radiance;  $Ta$  is atmospheric transmission;  $\rho\mu$  is upwelling reflectance at the water surface;  $L_{SO}$  is upwelling radiance from a 100% diffuse reflector,  $L_{Rd}$  is upwelling radiance from a specular reflector of diffuse skylight;  $L_{Rs}$  is upwelling radiance from a specular reflector of direct sunlight and  $L_a$  is upwelling radiance from the atmosphere.

To assess the contribution of SSC to remotely sensed  $L_{(\lambda)}$  it is necessary to quantify each of these variables. Atmospheric transmission  $Ta_{(\lambda)}$ , is multiplicative and affects all of the reflected energy leaving the water while upwelling radiance from the atmosphere  $L_{a(\lambda)}$ , is additive (SLATER, 1980). Both are dependent upon sensor altitude, the ratio of diffuse and direct irradiance and the viewing geometry of the sensor. The relative contributions of  $L_{SO(\lambda)}$ ,  $L_{Rd(\lambda)}$  and  $L_{Rs(\lambda)}$  to remotely sensed  $L_{(\lambda)}$  are dependent upon the characteristics of the atmosphere/water boundary and these change with wind speed (McKIM *et al.*, 1984; MILLER *et al.*, 1977). The critical term  $\rho\mu(\lambda)$  refers to the water volume reflectance as a whole and for the study of SSC it is useful to define its two components (equation 3),

$$\rho\mu_{(\lambda)} = \rho w_{(\lambda)} + \rho s_{(\lambda)} \quad (3)$$

where,  $\rho w_{(\lambda)}$  is inherent upwelling reflectance from background water and  $\rho s_{(\lambda)}$  is the upwelling reflectance from suspended sediments. Both are complex terms;  $\rho w_{(\lambda)}$  includes such factors as the contribution by other types of particulate and bottom scattering and  $\rho s_{(\lambda)}$  is dependent upon the concentration and grain size distribution of the sediment (SATHYDENDRANATH and MOREL, 1983).

### ENVIRONMENTAL INFLUENCES ON THE REMOTELY SENSED RADIANCE OF WATER

As has been outlined, the influence of SSC on  $L_{(\lambda)}$  is dependent upon many environmental factors. For convenience these can be grouped into those relating to the atmosphere, sensing geometry, water/atmosphere boundary, water components, water depth and the concentration of suspended sediment.

#### Atmosphere

The atmosphere affects the upwelling radiance by changing the amount and quality of energy available at the water surface and sensor (EGAN and FISCHBEIN, 1975). The factors of importance can be divided into meteorological parameters and optical parameters (BOWKER *et al.*, 1985). The meteorological parameters include relative humidity, cloud cover and surface pressure. Relative humidity determines the strength of the water absorption bands within the electromagnetic spectrum and the type and amount of aerosol; unresolved cloud alters upwelling radiance independently of conditions at the water surface (DUGGIN,

1985) and surface pressure can effect the amount of molecular scattering. The most important optical parameters are aerosol content and skylight (BOWKER *et al.*, 1985). The amount of aerosol in the atmosphere can be expressed by the aerosol optical thickness which measures the aerosol transmissivity in a vertical path. However, a rough estimation of aerosol amount can be obtained by measuring the visual range in the horizontal (BOWKER *et al.*, 1985). The interrelationships between such a measure of aerosol content, wavelength and reflectance are given in Figure 3. Recently an algorithm for suppressing the effects of aerosol content on the radiance of dark water surfaces, especially in blue/green wavelengths, has been developed by BOWKER *et al.* (1983b). This algorithm is based on radiative transfer equations and enables the calculation of multiple scattering and absorption by the atmosphere. However, like other similar algorithms it does not account for aerosol colour which can be an

important consideration, especially for dark water surfaces.

Skylight, or the reflectance of radiation by the atmosphere, is the largest single component of  $L_{(s)}$ . For example, it has been reported that on clear days the radiance received by the sensor could be around four to five times higher than the radiance from the volume of water in California coastal waters (AUSTIN, 1974). This effect being particularly severe at shorter wavelengths (Figure 4).

The atmosphere is more of a problem for the remote sensing of SSC than it is for many other areas of remote sensing. There are two reasons for this: first, the water surface has such a low reflectance that atmospheric scattering can account for over 95% of the signal received by a spaceborne sensor when recording over clear deep water (MOORE, 1977) and second, the blue/green wavelengths that are ideal for the remote sensing of SSC are those most affected by atmospheric scattering. To use remotely

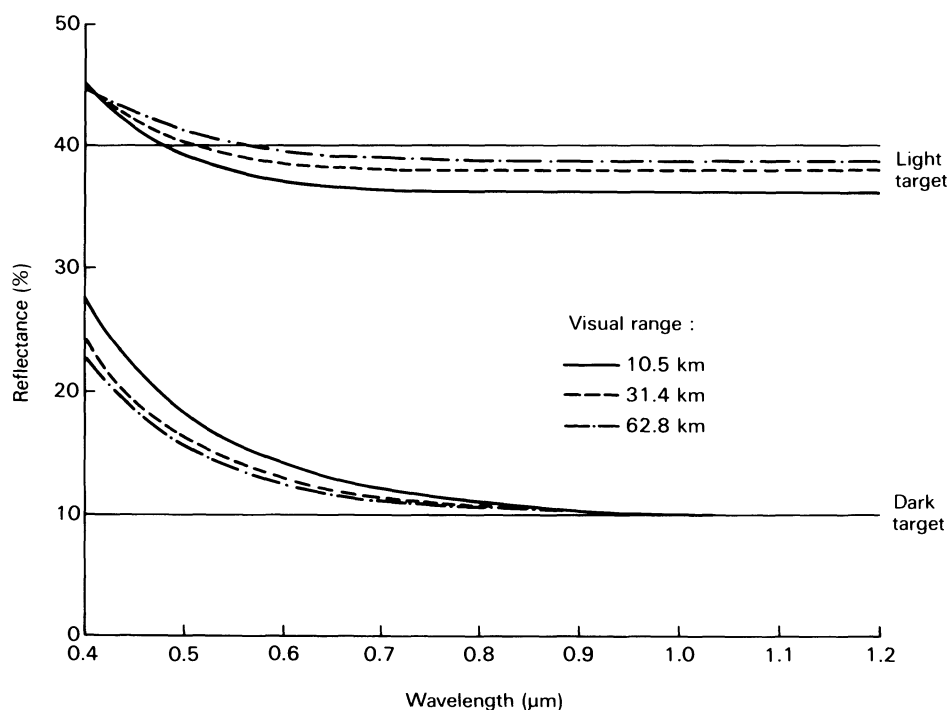


Figure 3. The effect of atmospheric aerosol content (recorded by visual range) on the reflectance properties of a light toned (40% reflectance) and a dark toned (10% reflectance) target. The targets were recorded vertically with a solar zenith angle of 20°. Modified from BOWKER *et al.* (1985).



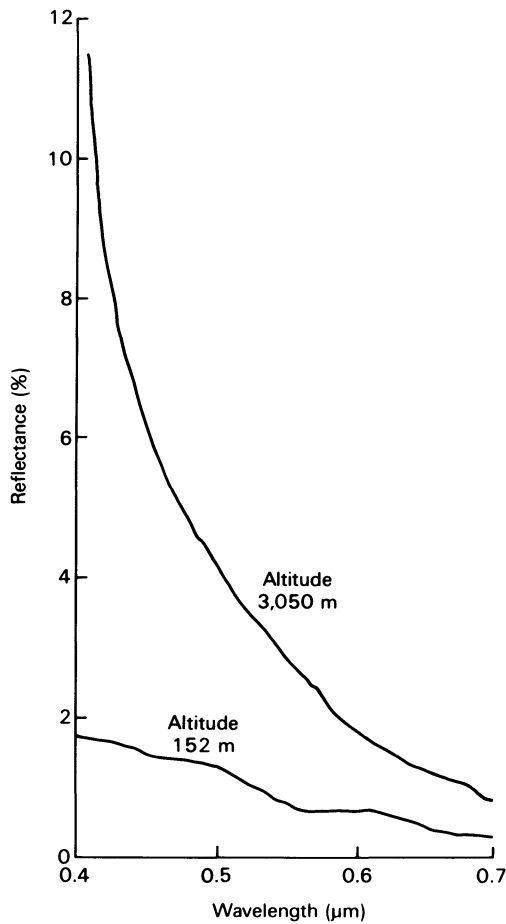


Figure 4. The effect of sensor altitude on the recorded reflectance of a water body. Modified from CLARKE and EWING (1974).

sensed data for the operational estimation of SSC the atmospheric effects must be suppressed (CONEY and SALZMAN, 1979). Attempts to achieve this are well discussed in TURNER *et al.* (1971); DANA (1975); AHERN *et al.* (1977); GORDON (1978a); PLASS *et al.* (1981) and MacFARLANE and ROBINSON (1984).

### Sensing Geometry

The angle at which the radiation reaches the water and sensor determines the degree of correlation between SSC and  $L_{(\lambda)}$ . The most important angle is that of solar zenith angle ( $\theta_0$ ) (Figure 2) which is often strongly and positively

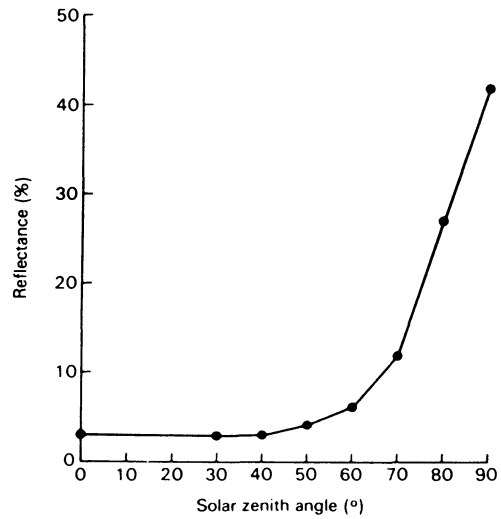


Figure 5. The reflectance of a flat water surface in visible wavelengths (0.4-0.7  $\mu\text{m}$ ) at a range of solar zenith angles. Drawn from data in JERLOV (1976).

related to radiance in flat water bodies (LIST, 1971; JERLOV, 1976). This is because once the Sun is lower than around  $50^\circ$  in the sky, water surface radiance starts to make a significant contribution to the total signal detected by the sensor (Figure 5). This angle also determines the proportion of direct to diffuse radiation reaching the water surface (PLASS *et al.*, 1981) with low solar zenith angles being associated with higher depths of radiation penetration and a lower  $L_{(\lambda)}$  (EGAN, 1972). However, both of these effects are reduced at shorter wavelengths due to the effect of atmospheric scattering (Figure 6).

When water surfaces are not flat then Sun glint (or glitter) can be a problem at solar zenith angles of less than approximately  $40^\circ$  (JERLOV, 1976; CONEY and SALZMAN, 1979). For this reason solar zenith angles around  $40\text{--}50^\circ$  are often chosen in studies of the SSC/ $L_{(\lambda)}$  relationship.

The relative azimuth angle between the Sun and sensor although generally not as important as the solar zenith angle can be critical at certain angles. These are when the sensor is looking towards the Sun and an increasing amount of radiation is being reflected specularly into the sensor (CLARKE and EWING, 1974), or away from the Sun when an increasing amount

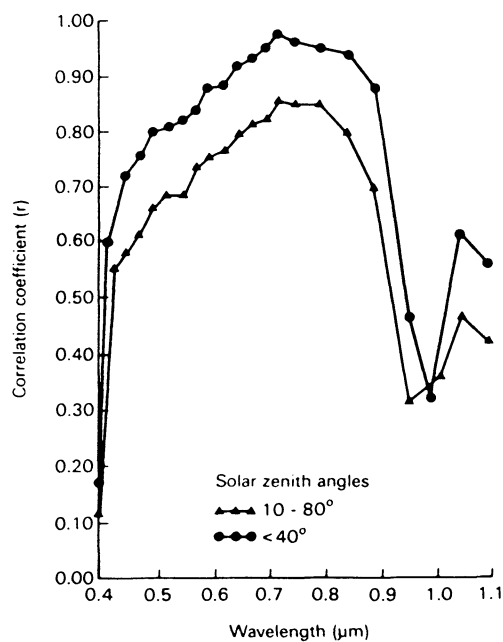


Figure 6. The correlation between SSC and  $L(\lambda)$  at a range of wavelengths and two groups of solar zenith angles. Modified from RICHIE *et al.* (1976).

of radiation is being backscattered from material in the water (PREISENDORFER, 1976).

### Water/Atmospheric Boundary

The water/atmosphere boundary determines the amount and character of the radiation that enters and leaves the water. As radiation enters the water it is refracted according to Snell's Law (PREISENDORFER, 1976) which results in a compression of radiation within a subsurface cone of vertically decreasing radius. The vast proportion of  $L(\lambda)$ , therefore comes from the wider portion of this cone which is just below the water surface.

The roughness of the water/atmosphere boundary determines its influence on  $L(\lambda)$ . If backscattering is important then an increase in surface roughness will decrease surface penetration and thereby  $L(\lambda)$  (PREISENDORFER, 1976). By contrast if Sun glint or whitecaps are important then increased surface roughness will increase their effect and thereby  $L(\lambda)$  (COX and MUNK, 1955; GORDON and JACOBS, 1977; GORDON, 1978b; MONOHAN and

O'MUIRHEATAIGH, 1986). As was noted earlier Sun glint increases  $L(\lambda)$  at low solar angles (KATAWAR and HUMPHREYS, 1976) a relationship that is all the stronger when the waves are orthogonal to the look-direction of the sensor (AHERN *et al.*, 1977).

The atmosphere/water boundary has an undoubted influence on the SSC/ $L(\lambda)$  relationship. However, several workers have noted that for practical purposes if the roughness is spatially consistent and the sensor is viewing vertically then the influence of this boundary is minimal (RITCHIE *et al.*, 1976; AHERN *et al.*, 1977).

### Water Components

Accompanying suspended sediments can be live phytoplankton, byproducts of phytoplankton and dissolved organic matter (BRICAUD and SATHYENDRANATH, 1981; TASSAN, 1981). The first two categories covary and result in a decrease in reflectance, which is especially noticeable if the phytoplankton diameter is large and if measurements are made in the chlorophyll absorption wavebands of blue and red (Figure 7). The visual effect of an increase in these first two categories is dramatic; in clear waters red light is absorbed within 15 m of the water surface while blue and to a lesser extent green light, are scattered giving the water a blue to blue/green colour. As the chlorophyll concentration increases and blue light is absorbed the region of maximum scattering shifts to green wavelengths (CLARK *et al.*, 1970). Many algorithms are available for calculating the effect of these first two components on the remotely sensed signal, although as they are all empirically based they lack general utility (CLARKE and EWING, 1974; MILLER *et al.*, 1977; ARANUVACHAPUN and PERRY, 1981).

Dissolved organic matter is yellow in colour, absorbs blue radiation strongly (ROBINSON, 1985) and is associated with land runoff in near coastal environments (ROBINSON, 1983). Like chlorophyll it affects the SSC/ $L(\lambda)$  relationship but without at least a few *in situ* measurements a correction for its influence has not been possible.

As a way around the problems caused by areally, vertically and temporally variable chlorophyll and organic matter, some studies

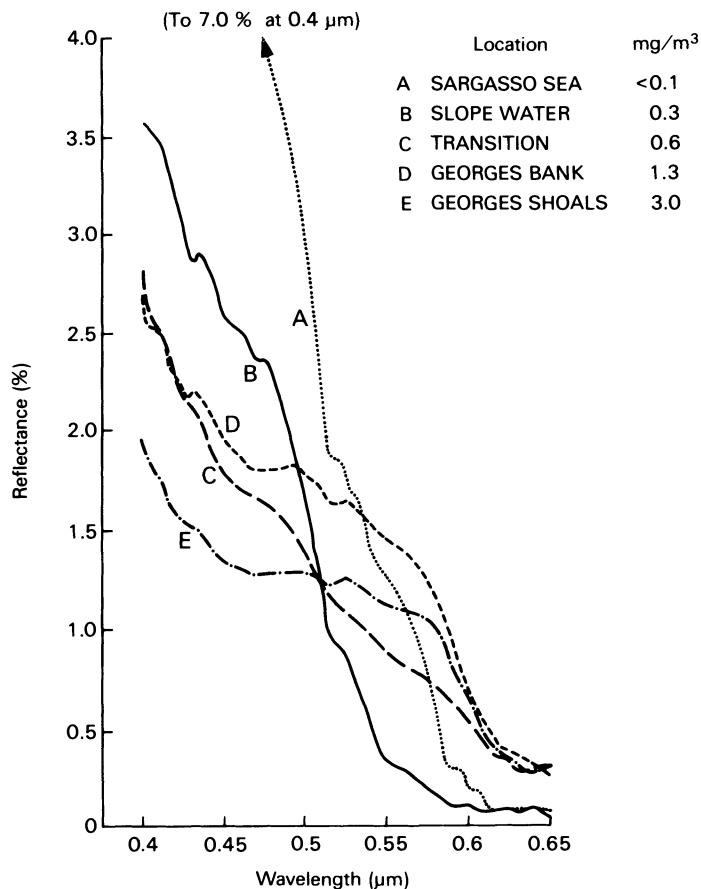


Figure 7. The effect of chlorophyll concentration (in  $\text{mg/m}^3$ ) on the reflectance properties of water. Modified from CLARK *et al.* (1970).

have been limited to areas where both water constituents have been at low concentration. Where this is not a practical option water bodies have been pre-stratified into broad chlorophyll or dissolved organic matter classes (PRIEUR and SATHYENDRANATH, 1981; KHORRAM, 1981a; 1985) (Figure 8) and SSC has been estimated within each class.

### Water Depth

The effect of water depth on the  $\text{SSC}/L_{(\lambda)}$  relationship will vary with bottom material and the type of suspended sediment (GORDON and McLUNEY, 1975; LYZENGA, 1981). However, it is only in very clear and shallow waters (*e.g.* tropical lagoons) that the bottom material

makes a significant contribution to the reflectance properties at the water surface. For northern temperate near-coastal waters with a sediment load of around  $100\text{ mg/l}$   $L_{(\lambda)}$  is unaffected by bottom reflectance in water depths greater than 20–30 m (BARTOLUCCI *et al.*, 1977; SØRENSEN, 1980; SPITZER and DIRKS, 1987).

### Concentration of Suspended Sediment

The concentration range of suspended sediments determines the sensitivity of  $L_{(\lambda)}$  to SSC. This is because  $L_{(\lambda)}$  is not linearly related to SSC but increases to an environmentally determined asymptote that is controlled by many factors including the sediment properties of

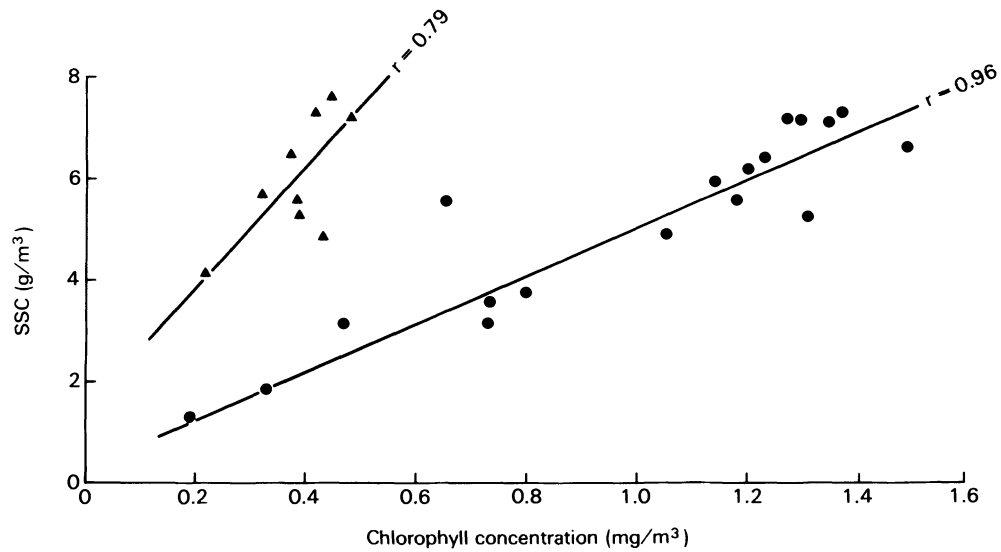


Figure 8. The relationship between chlorophyll concentration and SSC for two classes of water in the Adriatic Sea. Class A are waters with a small range of chlorophyll concentration (line on left) and class B are waters with a large range of chlorophyll concentration (line on right). Modified from TASSAN and STURM (1986).

size, mineralogy and colour (HOLYER, 1978; RIMMER *et al.*, 1987).

In an early laboratory study (Figure 9) bottom reflectance influenced  $L_{(\lambda)}$  up to SSCs of

around 10 mg/l; above that level  $L_{(\lambda)}$  increased linearly up to an asymptote at an SSC of around 1,000 mg/l (SCHERZ and VAN DOMELEN, 1975). In recent years the form of this relation-

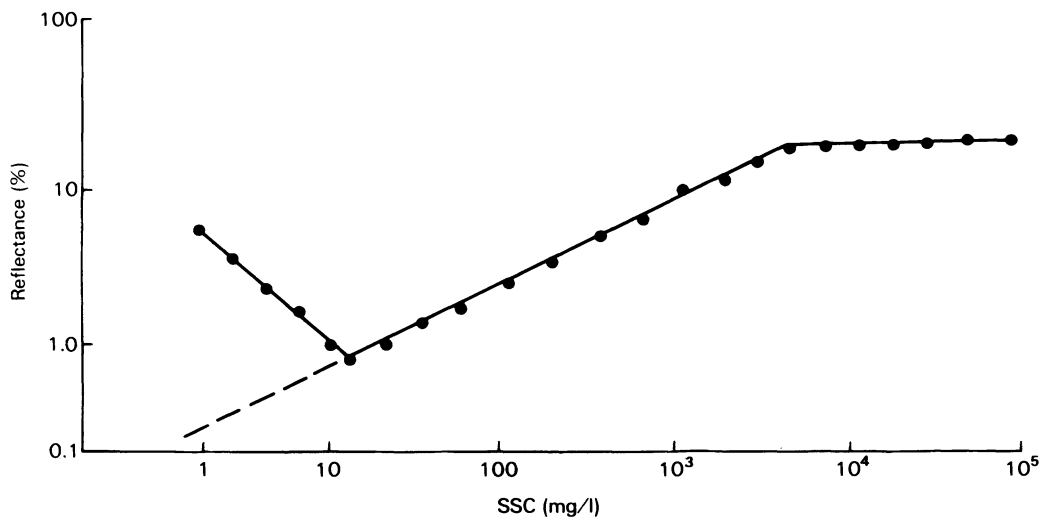


Figure 9. Results of a laboratory study on the effect of SSC on the reflectance of red light. Modified from SCHERZ (1972).

ship has been confirmed in the laboratory and field (AMOS and TOPLIS, 1985). However, in the field the asymptotes have been reached at much lower levels of SSC (Figure 10) (KLOOSTER and SCHERZ, 1974; ROUSE and COLEMAN, 1976; WHITLOCK *et al.*, 1982) and have had a less marked transition as the asymptote is reached. Because of this several workers have concluded that the  $SSC/L_{(\lambda)}$  relationship is best considered as logarithmic (MUNDAY and ALFÖLDI, 1979; KHORRAM, 1985; CURRAN *et al.*, 1987). Clearly such a relationship means that the sensitivity of  $L_{(\lambda)}$  to changing SSC will decrease with increasing SSC. This however is wavelength dependent, being less of an influence in longer wavelengths of red and near infrared where shallower water penetration enhances the sensitivity of  $L_{(\lambda)}$  to higher SSCs (PREISENDORFER, 1976; HOLYER, 1978; NOVO *et al.*, 1988) (Figure 11). To take advantage of the complementary attributes of deep water penetration and sensitivity to high values of SSC many workers have employed a mix

of SSC (McCAULEY and YARGER, 1975; MUNDAY and ALFÖLDI, 1979).

#### SUPPRESSION OF ENVIRONMENTAL INFLUENCES ON THE REMOTELY SENSED RADIANCE OF WATER

Many workers have tried to identify the set of environmental conditions that would maximise the degree of correlation between SSC and  $L_{(\lambda)}$ . The consensus would indicate that such conditions are clear skies, low windspeed (<10 knots), around solar noon and at a time of moderate solar zenith angle (30–60°) (GOLDMAN *et al.*, 1974; RITCHIE *et al.*, 1975). In addition the sensor should be looking off-vertical and away from the plane of the Sun to avoid Sun glint and SSC should be spatially and temporally stable (WITTE, 1975; CURRAN *et al.*, 1987). The effects of not achieving such an ideal mix of environmental conditions can be minimised either at the time of the experiment, for example, by the use of a polarising filter to reduce the effect of specular reflectance

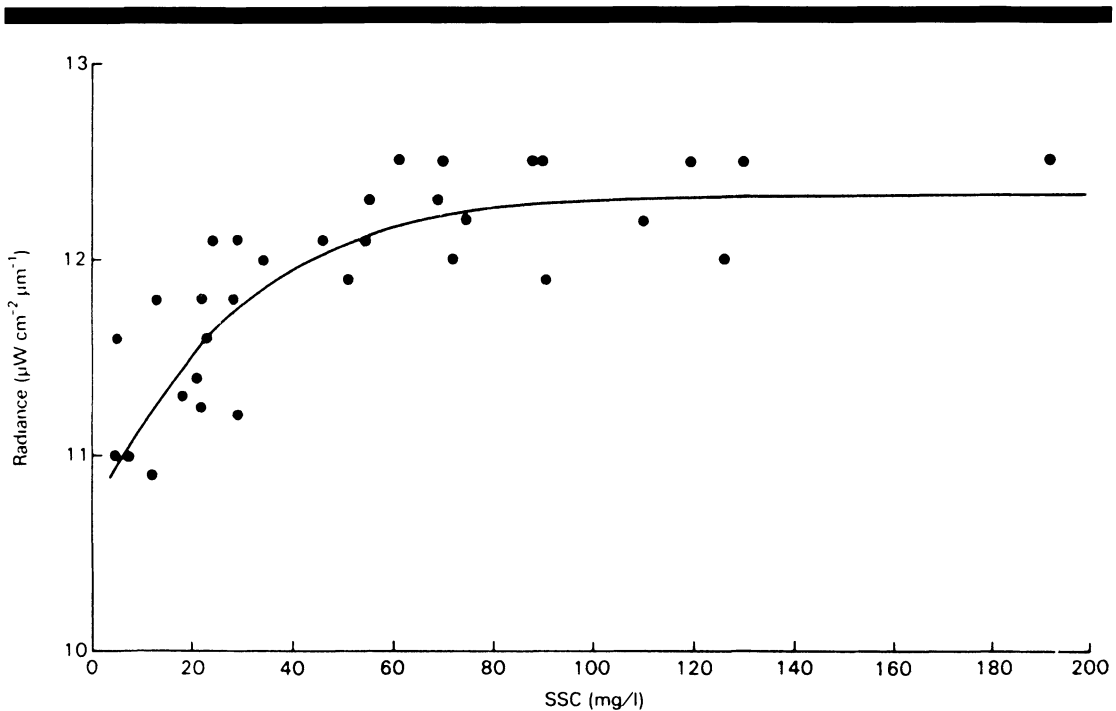


Figure 10. Relationship between SSC and  $L_{(\text{green})}$ , recorded from an airborne sensor, for near coastal waters. Modified from BENTLEY (1987).

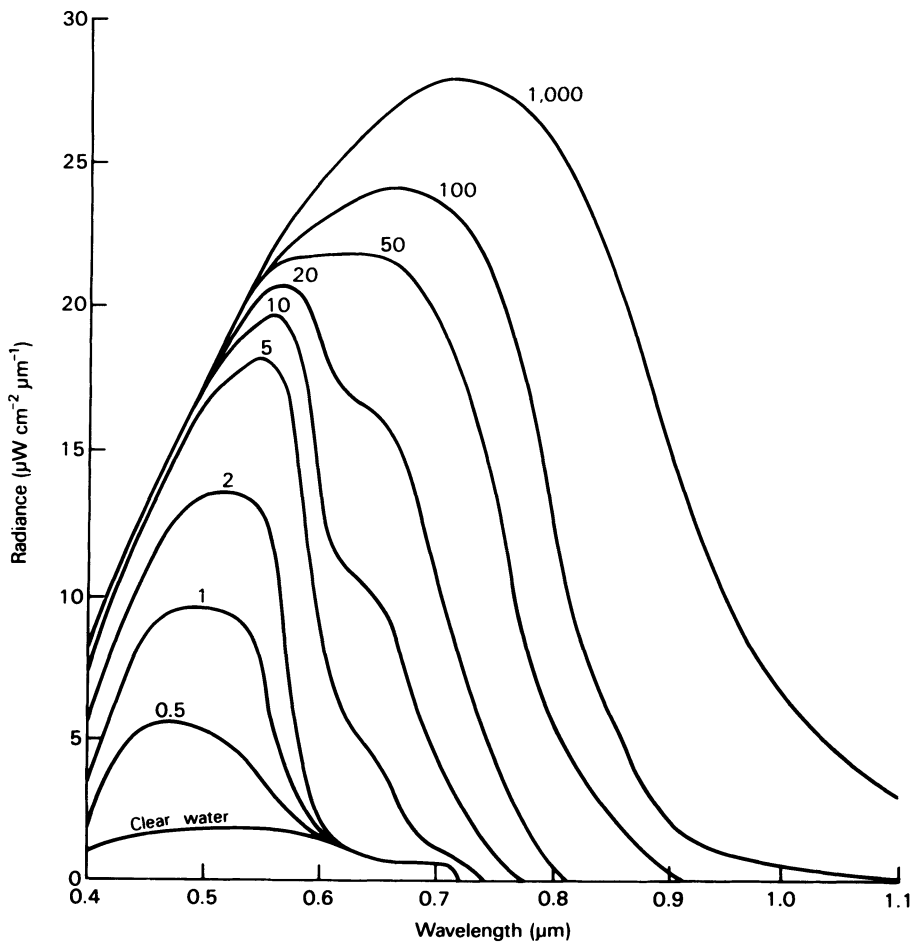


Figure 11. Relationship between radiance and wavelength for ten levels of SSC (in  $\mu\text{mg}/\text{l}$ ). Modified from MOORE (1977).

(McKIM *et al.*, 1984) or more usually at the stage of data processing. The most common corrections are normalisation to a standard solar angle (MUNDAY and ALFÖLDI, 1979); standardisation to a spectrally stable area within the image (JOHNSON and HARRIS, 1980); application of radiative transfer models to the raw data (CONEY and SALZMAN, 1979) and the use of waveband to waveband ratios (McCAULEY and YARGER, 1975) to suppress the effect of the solar angle and atmosphere.

#### ESTIMATING SSC FROM REMOTELY SENSED MEASUREMENTS OF WATER

The estimation of SSC from remotely sensed  $L_{(\lambda)}$  has followed all or, more usually, some of

the following five stages (CURRAN *et al.*, 1987; TASSAN, 1987).

1. Simultaneous measurement of SSC and  $L_{(\lambda)}$ .
2. Correct, as far as possible, for environmental influences on (1).
3. Derive an empirical relationship between corrected SSC and  $L_{(\lambda)}$  on a training set of data.
4. Use corrected  $L_{(\lambda)}$  and the relationship in (3) to estimate SSC.
5. Determine the accuracy of SSC estimation using a testing set of corrected SSC data.

The majority of studies in the literature terminate at stage (3) on the assumption that a statistically significant correlation between



SSC and  $L_{(\lambda)}$  is the basis for an accurate estimation (HOLYER, 1978; McFARLANE and ROBINSON, 1984; LODWICK and HARRINGTON, 1985). However, as ALFÖLDI (1982) notes it is the spread of points around the relationship not the significance of the relationship that is critical.

An increasing number of workers have progressed to stage (4), and produced maps of SSC or estimates of mean SSC for particular regions of water (KLEMAS *et al.*, 1974; JOHNSON, 1975; 1976; AMOS and ALFÖLDI, 1979; KHORRAM, 1981a; 1985; KHORRAM and CHESHIRE, 1985; RIMMER *et al.*, 1987). Unfortunately, the vast majority of workers have simply inverted a  $SSC/L_{(\lambda)}$  regression relationship which violates three assumptions upon which such regression is based: (1) SSC on  $L_{(\lambda)}$  is the same as  $L_{(\lambda)}$  on SSC; (2) there is no error in the measurement of SSC and (3) the error in  $L_{(\lambda)}$  is unrelated to SSC (CURRAN and HAY, 1986). Therefore, the conclusions drawn from such studies are of limited utility.

A few authors have proceeded to stage (4) and have attempted to determine the accuracy of their estimated SSC (DOERFFER, 1979; AMOS and ALFÖLDI, 1979; CURRAN *et al.*, 1987). Given the small sample size in each case their conclusions were necessarily tentative. At the moment the single largest limitation to the successful implementation of these five stages is the problem of sampling areally, vertically and temporally varying SSC synchronously with  $L_{(\lambda)}$ . The majority of studies have taken an inadequate number of random samples to try and characterise areal variability. Increasing evidence now points to the need for a two level systematic sampling scheme; level one at the scale of the image and level two at the scale of the image pixel (CURRAN and WILLIAMSON, 1985; 1986; CURRAN, 1988).

The depth at which SSC is measured should be related to the extinction coefficient of the sensing wavelength. In practice it is usually as near to the surface as is practically possible.

The problem of temporal variability in SSC is severe in studies where due to tides, weather and river flow the water body is in constant motion. Typically, samples are taken as near as possible to the recording of  $L_{(\lambda)}$ . In coastal waters this is rarely adequate and recently workers have been readjusting the location of their sample points to their approximate loca-

tion at the time  $L_{(\lambda)}$  was recorded (CURRAN and WILKINSON, 1985; CURRAN, 1987).

As this review shows advances are now being made in both theory and methodology that should enable the use of the  $SSC/L_{(\lambda)}$  relationship for the remote measurement, mapping and monitoring of SSC.

## SUMMARY

Suspended sediments are readily visible on optical remotely sensed imagery of coastal waters. However, the manifestation of the well documented  $SSC/L_{(\lambda)}$  relationship is difficult to both quantify and utilise. It is difficult to quantify because of the many environmental factors that disturb the relationship. These include the atmosphere, sensing geometry, water/atmosphere boundary, water components and concentration of suspended sediments. It is difficult to utilise because of the problems associated with sampling the SSC that is necessary to both train and test any estimation procedure.

It is recommended that future work on the  $SSC/L_{(\lambda)}$  relationship should concentrate upon the suppression of environmental influences and the optimum sampling of SSC.

## ACKNOWLEDGEMENTS

The authors wish to acknowledge the award of an Instituto de Pesquisas Espaciais (INPE) Brazil/Fundação de Ampara à Pesquisa do Estado de Sao Paulo (FAPESP) Postdoctoral Fellowship to EMMN and to thank Dr. J. Hansom and Ms. J. Bentley for their comments on a draft of this manuscript.

## LITERATURE CITED

- AHERN, F.J.; GOODENOUGH, D.G.; JAIN, S.C.; RAO, V.R. and ROCHON, G., 1977. Use of clear lakes as standard reflectors for atmospheric measurement. *Proceedings of the 11th International Symposium on Remote Sensing of Environment*. Ann Arbor: University of Michigan, pp. 731-755.
- ALFÖLDI, T.T., 1982. Remote sensing for water quality monitoring. In: C.J. JOHANNSEN and J.L. SANDERS (Eds), *Remote Sensing for Resource Management*. Iowa: Soil Conservation Society of America, pp. 317-328.
- AMOS, C.L. and ALFÖLDI, T.T., 1979. The determination of SSC in a macrotidal system using Landsat data. *Journal of Sedimentary Petrology*, 49, 159-174.
- AMOS, C.L. and TOPLIS, B.J., 1985. Discrimination

- of suspended particulate matter in the Bay of Fundy using the Nimbus 7 Coastal Zone Color Scanner. *Canadian Journal of Remote Sensing*, 11, 85-92.
- ARANUVACHAPUN, S. and Le BLONDE, P., 1981. Turbidity of coastal water determined from Landat. *Remote Sensing of Environment*, 84, 113-132.
- ARANUVACHAPUN, S. and PERRY, R.I., 1981. Spectral variations of coastal water irradiance as a measure of phytoplankton pigments. *International Journal of Remote Sensing*, 2, 299-312.
- AUSTIN, R.W., 1974. The remote sensing of spectral radiance from below the ocean surface. In: N.G. JERLOV and E.S. NIELSEN (Eds), *Optical Aspects of Oceanography*. New York: Academic Press, pp. 317-344.
- BARTOLUCCI, L.A.; ROBINSON, B.F. and SILVA, L.F., 1977. Field measurements of the spectral response of natural waters. *Photogrammetric Engineering and Remote Sensing*, 43, 595-598.
- BENTLEY, J.G., 1987. *Estimating Suspended Sediment Concentrations from Remotely Sensed Data in the Visible Spectrum*. Sheffield: Department of Geography, University of Sheffield Report.
- BNSC, 1986. *Ocean Colour*. London: British National Space Centre.
- BOWKER, D.E. and WITTE, W.G., 1975a. An investigation of the waters in the Lower Chesapeake Bay area. *Proceedings of the 9th International Symposium on Remote Sensing of Environment*. Ann Arbor: University of Michigan, pp. 411-419.
- BOWKER, E. and WITTE, W.G., 1975b. Evaluation of ERTS MSS digital data for monitoring water in the lower Chesapeake Bay Area. In: F. SHAHROKHI (Ed.), *Remote Sensing of Earth Resources*. Tullahoma, Tennessee: University of Tennessee, pp. 591-600.
- BOWKER, D.E.; HARDESKY, C.A. and JOBSON, D.J., 1983a. Remote sensing of sediment and chlorophyll with the Test-Bed Aircraft Multispectral Scanner. *NASA Technical Memorandum 84590*, Washington DC: NASA Scientific and Technical Information Branch.
- BOWKER, D.E.; DAVIS, R.E.; OFENHEIM, W.H.C. and MYRICK, D.L., 1983b. Estimation of spectral reflectance signatures from spectral radiance profiles. *Proceedings of the 17th International Symposium on Remote Sensing of Environment*. Ann Arbor: University of Michigan, pp. 795-814.
- BOWKER, D.E.; DAVIS, R.E.; MYRICK, D.L.; STACY, K. and JONES, W.T., 1985. *Spectral Reflectances of Natural Targets for Use in Remote Sensing Studies*. Hampton, Virginia: NASA Reference Publication No. 1139.
- BRICAUD, A. and SATHYENDRANATH, S., 1981. Spectral signatures of substances responsible for the change in ocean color. *Signatures Spectrales d'Objets en Teledetection*. Versailles: INRA Publications, pp. 41-56.
- CARPENTER, D.J., 1981. Inland water quality assessment from Landsat data. *Proceedings of the 15th International Symposium on Remote Sensing of Environment*. Ann Arbor: University of Michigan, pp. 483-489.
- CARPENTER, D.J. and CARPENTER, S.M., 1983. Modelling inland water quality using Landsat data. *Remote Sensing of Environment*, 13, 345-352.
- CATTS, G.P.; KHORRAM, S.; CLOERN, J.E.; KNIGHT, A.W. and DeGLORIA, S.D., 1985. Remote sensing of tidal chlorophyll-a variations in estuaries. *International Journal of Remote Sensing*, 6, 1685-1706.
- CLARKE, G.L.; EWING, G.C. and LOUNZEN, C.J., 1970. Spectra of backscattered light from the sea obtained from aircraft as a measure of chlorophyll concentration. *Science*, 167, 1119-1121.
- CLARKE, G.L. and EWING, G.C., 1974. Remote spectroscopy of the sea for biological production studies. In: N.G. JERLOV and E.S. NIELSEN (Eds.), *Optical Aspects of Oceanography*. New York: Academic Press, pp. 389-413.
- COLLINS, M.B. and PATTIARACHI, C., 1984. Identification of suspended sediment in coastal waters using airborne Thematic Mapper data. *International Journal of Remote Sensing*, 4, 635-657.
- CONEY, T.A. and SALZMAN, J.A., 1979. A comparison of measured and calculated upwelling radiance over water as a function of sensor altitude. *Proceedings of the 13th International Symposium on Remote Sensing of Environment*. Ann Arbor: University of Michigan, pp. 1707-1720.
- COX, C. and MUNK, W., 1955. Some problems in optical oceanography. *Journal of Marine Research*, 14, 63-78.
- CURRAN, P.J., 1985. *Principles of Remote Sensing*. London: Longman Scientific and Technical.
- CURRAN, P.J., 1987. Airborne multispectral scanner data for estimating dye dispersion from sea outfalls. *Proceedings of the Institution of Civil Engineers, Part 2*, 83, 213-241.
- CURRAN, P.J., 1988. The semivariogram in remote sensing: an introduction. *Remote Sensing of Environment*, 24, 493-507.
- CURRAN, P.J. and WILKINSON, W.B., 1985. Mapping the concentration and dispersion of dye from a long sea outfall using digitized aerial photography. *International Journal of Remote Sensing*, 6, 1735-1748.
- CURRAN, P.J. and WILLIAMSON, H.D., 1985. The accuracy of ground data used in remote sensing investigations. *International Journal of Remote Sensing*, 6, 17-31.
- CURRAN, P.J. and HAY, M., 1986. The importance of measurement error for certain procedures in remote sensing at optical wavelengths. *Photogrammetric Engineering and Remote Sensing*, 52, 229-241.
- CURRAN, P.J. and WILLIAMSON, H.D., 1986. Sample size for ground and remotely sensed data. *Remote Sensing of Environment*, 20, 31-41.
- CURRAN, P.J.; HANSOM, J.D.; PLUMMER, S.E. and PEDLEY, M.I., 1987. Multispectral remote sensing of nearshore suspended sediments: a pilot study. *International Journal of Remote Sensing*, 8, 103-112.
- DANA, R.W., 1975. Solar and atmospheric effects on satellite imagery derived from aircraft reflectance measurements. *Proceedings of the 10th International Symposium on Remote Sensing of Environ-*

- ment. Ann Arbor: University of Michigan, pp. 683-694.
- DOERFFER, R., 1979. The effect of patchiness within single picture elements of an ocean colour scanner. In: B.M. SØRENSEN (Ed.) *Proceedings of the Workshop on the Eurasep Ocean Colour Scanner Experiments 1977*. Ispra: Joint Research Centre, pp. 83-88.
- DUGGIN, M.J., 1985. Factors limiting the discrimination and quantification of terrestrial features using remotely sensed radiance. *International Journal of Remote Sensing*, 6, 3-27.
- EGAN, W.G., 1972. Water quality determination in the Virgin Islands from ERTS-A data. *Proceedings of the 8th International Symposium on Remote Sensing of Environment*. Ann Arbor: University of Michigan, pp. 685-708.
- EGAN, W.G. and FISCHBEIN, W.L., 1975. Optical atmospheric scattering and absorption limitations on offset pointing from Earth Observatory Satellite (EOS) sensors. *Proceedings of the 10th International Symposium on Remote Sensing of Environment*. Ann Arbor: University of Michigan, pp. 783-792.
- FISCHER, J., 1985. On the information content of multispectral radiance measurements over an ocean. *International Journal of Remote Sensing*, 6: 773-786.
- GERACI, A.L.; COLWELL, R.N. and KHORRAM, S., 1981. Remote sensing of water quality for estuarine environments. *Matching Remote Sensing Technologies and their Applications*. Reading: Remote Sensing Society, pp. 199-208.
- GOLDMAN, C.R.; RICHARDS, R.C.; PAERL, H.W.; WRIGLEY, R.C.; OBERBECK, V.R. and QUAIDE, W.L., 1974. Limnological studies and remote sensing of the Upper Truckee river sediment plume in Lake Tahoe, California-Nevada. *Remote Sensing of the Environment*, 3, 49-67.
- GORDON, H.R., 1974. Mie theory of light scattering by ocean particulates. In: R.J. GIBBS (Ed.) *Suspended Solids in Water*. New York: Plenum Press, pp. 73-86.
- GORDON, H.R., 1978a. Removal of atmospheric effects from satellite imagery of the oceans. *Applied Optics*, 17, 1631-1636.
- GORDON, H.R., 1978b. Remote sensing of optical properties in continuously stratified waters. *Applied Optics*, 17: 1893-1896.
- GORDON, H.R. and McLUNEY, W.R., 1975. Estimation of the depth of sunlight penetration in the sea for remote sensing. *Applied Optics*, 14, 413-416.
- GORDON, H.R.; BROWN, O. and JACOBS, M.M., 1975. Computed relationships between the inherent and apparent optical properties of a flat homogeneous ocean. *Applied Optics*, 14, 417-427.
- GORDON, H.R. and JACOBS, M.M., 1977. Albedo of the ocean-atmosphere system: influence of sea foam. *Applied Optics*, 16, 2257-2260.
- GRAY, D.H., 1973. *Handbook on the Principles of Hydrology*. New York: Water Information Center, Inc.
- HOLYER, R.J., 1978. Towards universal suspended sediment algorithms. *Remote Sensing of Environment*, 7, 323-338.
- JERLOV, N.G., 1976. *Marine Optics*. Amsterdam: Elsevier.
- JOHNSON, R.W., 1975. Quantitative suspended sediment mapping using aircraft multispectral data. *Proceedings of NASA Earth Resources Survey Symposium*, Houston, Texas: NASA, 2981-2998.
- JOHNSON, R.W., 1976. Quantitative sediment mapping from remotely sensed multispectral data. In: F. SHAHROKHI (Ed.) *Remote Sensing of Earth Resources*. Tullahoma, Tennessee: University of Tennessee, pp. 565-576.
- JOHNSON, R.W. and BAHN, G.S., 1977. Quantitative analysis of aircraft data and mapping of water quality parameters in the James River in Virginia. *NASA Technical Report 1201*, Hampton, Virginia: Langley Research Center, pp. 1-13.
- JOHNSON, R.W. and HARRIS, R.C., 1980. Remote sensing for water quality and biological measurements in coastal waters. *Photogrammetric Engineering and Remote Sensing*, 46, 77-85.
- JOHNSON, R.W. and MUNDAY, J.C., 1983. The marine environment. In: R.N. COLWELL (Ed.), *Manual of Remote Sensing*, Falls Church, Virginia: American Society of Photogrammetry, pp. 1371-1497.
- KATAWAR, G.W. and HUMPHREYS, G.J., 1976. Remote sensing of chlorophyll in an atmosphere-ocean environment: a theoretical study. *Applied Optics*, 15, 273-282.
- KHORRAM, S., 1979. Remote sensing of water quality in the San Francisco Bay-Delta. *Proceedings of the 13th International Symposium on Remote Sensing of Environment*. Ann Arbor: University of Michigan, pp. 1591-1601.
- KHORRAM, S., 1981a. Use of Ocean Colour Scanner data in water quality mapping. *Photogrammetric Engineering and Remote Sensing*, 47, 667-676.
- KHORRAM, S., 1981b. Water quality mapping from Landsat digital data. *International Journal of Remote Sensing*, 2, 145-154.
- KHORRAM, S., 1985. Development of water quality models applicable throughout the entire San Francisco Bay and Delta. *Photogrammetric Engineering and Remote Sensing*, 51, 53-62.
- KHORRAM, S. and CHESHIRE, H.M., 1985. Remote sensing of water quality in the Neuse river estuary, North Carolina. *Photogrammetric Engineering and Remote Sensing*, 51, 329-341.
- KLEMAS, V.; OTLEY, M.; PHILPOT, W.; WETHE, C.; ROGERS, R. and SHAH, N., 1974. Correlation of coastal water turbidity and current circulation with ERTS-1 and Skylab imagery. *Proceedings of the 9th International Symposium on Remote Sensing of Environment*. Ann Arbor: University of Michigan, pp. 1289-1317.
- KLOOSTER, S.A. and SCHERZ, J.P., 1974. Water quality by photographic analysis. *Photogrammetric Engineering and Remote Sensing*, 40, 927-935.
- LATHROP, J.R. and LILLESAND, T.M., 1986. Use of Thematic Mapper data to assess water quality in Green Bay and central Lake Michigan. *Photogrammetric Engineering and Remote Sensing*, 52, 671-680.
- LILLESAND, T.M. and KIEFER, R.W., 1987. *Remote*

- Sensing and Image Interpretation*. Second edition. New York: Wiley.
- LINDELL, L.T.; STEINVALL, O.; JONSSON, H. and CLAESSE, T.H., 1985. Mapping of coastal water turbidity using Landsat imagery. *International Journal of Remote Sensing*, 6, 629-642.
- LIST, R.J., 1971. *Smithsonian Meteorological Tables*. Washington, DC: Smithsonian Institution Press.
- LODWICK, G.D. and HARRINGTON, R.D., 1985. Deriving sediment information for Lake Athabasca using principal components analysis of Landsat data. *Canadian Journal of Remote Sensing*, 11: 4-16.
- LYZENGA, D.R., 1981. Remote sensing of bottom reflectance and water attenuation parameters in shallow water using aircraft and Landsat data. *International Journal of Remote Sensing*, 2, 71-82.
- MacFARLANE, N. and ROBINSON, I.S., 1984. Atmospheric correction of Landsat multispectral scanner data for a multirate suspended sediment algorithm. *International Journal of Remote Sensing*, 5, 561-576.
- MASON, S.J., 1985. *Beach Development Sediment Budget and Coastal Erosion at Holderness*. Sheffield: University of Sheffield. Unpublished Ph.D. Thesis.
- McCAULEY, J.R. and YARGER, H.L., 1975. Kansas water quality using ERTS-1. In: F. SHAHROKHI, (Ed.), *Remote Sensing of Earth Resources*. Tullahoma, Tennessee: University of Tennessee, pp. 521-541.
- McKIM, H.L.; MERRY, C.J. and LAYMAN, R.W., 1984. Water quality monitoring using an airborne spectroradiometer. *Photogrammetric Engineering and Remote Sensing*, 50, 353-360.
- MILLER, J.R.; JAIN, S.C.; O'NEILL, N.T.; McNEILL, R. and THOMSON, K.P.B., 1977. Interpretation of airborne spectral reflectance measurements over Georgian Bay. *Remote Sensing of Environment*, 6, 183-200.
- MONOHAN, E.C. and O'MUIRHEATHAIGH, I.G., 1986. White caps and the passive remote sensing of the ocean surface. *International Journal of Remote Sensing*, 5, 627-642.
- MOORE, G.K., 1977. Satellite surveillance of physical water-quality characteristics. *Proceedings of the 12th International Symposium on Remote Sensing of Environment*. Ann Arbor: University of Michigan, pp. 445-461.
- MUNDAY, J.C. and ALFÖLDI, T.T., 1979. Landsat test of diffuse reflectance models for aquatic suspended solid measurement. *Remote Sensing of Environment*, 8, 169-183.
- NOVO, E.M.M.; HANSOM, J.D. and CURRAN, P.J., 1988. The effect of viewing geometry on the relationship between reflectance and suspended sediment concentration. *International Journal of Remote Sensing*, (in press).
- PLASS, G.N.; HUMPREYS, T.J. and KATAWAR, G.W., 1981. Ocean-atmosphere interface: its influence on radiation. *Applied Optics*, 20, 917-931.
- PRIEUR, L. and SATHYENDRANATH, S., 1981. An optical classification of coastal and oceanic waters based on the specific absorption curves of phytoplankton pigments, dissolved organic matter and other particulate materials. *Limnology and Oceanography*, 26, 671-679.
- PREISENDORFER, R.W., 1976. *Hydrologic Optics*, Honolulu, Hawaii: Joint Tsunami Research Effort.
- RITCHIE, J.C.; SCHIEBE, F.R.; WILSON, R.B. and MAY, J., 1975. Sun angle, reflected solar radiation and suspended sediments in North Mississippi reservoirs. In: F. SHAHROKHI (Ed.), *Remote Sensing of Earth Resources*, Tullahoma, Tennessee: University of Tennessee, pp. 555-564.
- RITCHIE, J.C.; SCHIEBE, F.R. and McHENRY, J.R., 1976. Remote sensing of suspended sediments in surface waters. *Photogrammetric Engineering and Remote Sensing*, 42, 1539-1545.
- RIMMER, J.C.; COLLINS, M.B. and PATTIARACHI, C., 1987. Mapping of water quality in coastal waters using airborne Thematic Mapper data. *International Journal of Remote Sensing*, 8, 85-102.
- ROBINSON, I.S., 1983. Satellite observations in ocean colour. *Philosophical Transactions of the Royal Society, Series A*, 309: 415-432.
- ROBINSON, I.S., 1985. *Satellite Oceanography. An Introduction for Oceanographers and Remote Sensing Scientists*. Chichester: Ellis Horwood Ltd.
- RODDA, J.C.; DOWNING, R.A. and LAW, F.M., 1976. *Systematic Hydrology*. London: Butterworths.
- ROUSE, L.J. and COLEMAN, J.M., 1976. Circulation observations in the Louisiana Bight using Landsat imagery. *Remote Sensing of Environment*, 5, 55-66.
- SATHYENDRANATH, S. and MOREL, A., 1983. Light emerging from the sea—interpretation and uses in remote sensing. In: A.P. CRACKNELL (Ed.) *Remote Sensing Applications in Marine Science and Technology*, Dordrecht: Reidel, pp. 323-358.
- SCHERZ, J.P., 1972. Development of a practical remote sensing water quality monitoring system. *Proceedings of the 8th International Symposium on Remote Sensing of Environment*. Ann Arbor, University of Michigan, pp. 35-45.
- SCHERZ, J.P. and Van DOMELLEN, J.F., 1975. Water quality indicators obtainable from aircraft and Landsat images and their use in classifying lakes. *Proceedings of the 10th International Symposium on Remote Sensing of Environment*. Ann Arbor: University of Michigan, pp. 447-460.
- SLATER, P.N., 1980. *Remote Sensing: Optics and Optical Systems*. Reading, Massachusetts: Addison-Wesley.
- SØRENSEN, B.M., 1980. Important considerations regarding remote sensing of marine water quality. In: A.P. CRACKNELL (Ed.), *Coastal and Marine Applications of Remote Sensing*, Reading: Remote Sensing Society, pp. 72-83.
- SPITZER, D. and DIRKS, R.W.J., 1987. Bottom influence on the reflectance of the sea. *International Journal of Remote Sensing*, 8, 279-290.
- STURM, B., 1980. Optical properties of water—applications of remote sensing to water quality determination. In: G. FRAYSSE (Ed.), *Remote Sensing Applications in Agriculture and Hydrology*. Rotterdam: Balkema, pp. 471-495.
- TALMAGE, D.A. and CURRAN, P.J., 1986. Remote



- sensing using partially polarized light. *International Journal of Remote Sensing*, 7, 47-64.
- TASSAN, S., 1981. A method for the retrieval of phytoplankton and suspended sediment concentrations from remote measurements of water colour. *Proceedings of the 15th International Symposium on Remote Sensing of Environment*. Ann Arbor: University of Michigan, pp. 577-586.
- TASSAN, S., 1987. Evaluation of the potential of the Thematic Mapper for marine application. *International Journal of Remote Sensing*, 8: 1455-1478.
- TASSAN, S. and STURM, B., 1986. An algorithm for the retrieval of sediment content in turbid coastal waters from CZCS data. *International Journal of Remote Sensing*, 7, 643-655.
- TURNER, R.E.; MALILA, W.A. and NELEPKA, R.F., 1971. Importance of atmospheric scattering in remote sensing, or everything you've always wanted to know about atmospheric scattering but were afraid to ask. *Proceedings of the 7th International Symposium on Remote Sensing of Environment*. Ann Arbor: University of Michigan, pp. 1651-1697.
- WHITLOCK, C.H.; KUO, C.Y. and LeCROY, S.R., 1982. Criteria for the use of regression analysis for the remote sensing of sediment and pollutants. *Remote Sensing of Environment*, 12, 151-168.
- WILKINSON, W.B. and CURRAN, P.J., 1985. The use of aerial photography and image processing techniques to measure dye dispersal from a long sea outfall. *Proceedings of the Institution of Civil Engineers, Part 2*, 79, 327-348.
- WITTE, W.G., 1975. Evaluation of the dual differential radiometer for remote sensing of sediment and chlorophyll in turbid waters. In: F. SHAHROKHI (Ed.), *Remote Sensing of Earth Resources*, Tullahoma, Tennessee: University of Tennessee, pp. 577-589.

□ RESUMEN □

La información sobre la concentración de sedimentos en suspensión en las aguas costeras es necesaria para la comprensión y la gestión de las áreas costeras. Tradicionalmente, la concentración de sedimento en suspensión (SSC) se ha medido mediante costosas y largas campañas con embarcación que permiten una ajustada medida de la SSC en puntos simples del espacio y tiempo. El muestreo remoto mediante sensores en vehículos aéreos o espaciales han demostrado ser un útil apoyo a las campañas de barco y aportan una visión instantánea y sinóptica de los sedimentos, que de otra manera no sería posible obtener. La clave del éxito del muestreo remoto en este caso es la estrecha relación que existe entre la SSC y la radiación espectral muestreada a distancia (L). Esta reseña provee una introducción a esta relación SSC/L, explorando sus bases físicas, su robustez bajo un rango de condiciones ambientales y su utilidad como herramienta para la estimación. Se concluye que las futuras investigaciones sobre esta correlación deberían concentrarse sobre todo en la supresión de las influencias ambientales y en el muestreo óptimo de la SSC.—*Department of Water Sciences, University of Santander, Santander, Spain.*

□ ZUSAMMENFASSUNG □

Kenntnisse über die Konzentration der Schwebfracht in Küstengewässern ist notwendig für das Verständnis und das Management der Küstengebiete. Die bisher übliche Messung der Schwebfrachtkonzentration (SSC) durch Boote, die eine exakte Feststellung der SSC für einzelne Punkte erlaubte, war zeit- und kostintensiv. Es hat sich gezeigt, daß flugzeug- und satellitengestützte Fernerkundung eine nützliche Ergänzung der Bootsmessungen darstellt, weil hierdurch eine ständige und synoptische Erfassung der Sedimente ermöglicht wird. Der Schlüssel für den Erfolg der Fernerkundung ist in diesem Fall die starke positive Relation, die zwischen der SSC und der aufgezeichneten Spektralstrahlung ( $L_{(\lambda)}$ ) existiert. Dieser Überblicksartikel liefert eine Einführung in diese SSC/ $L_{(\lambda)}$  Beziehung, untersucht seinen physikalische Basis, seine Tauglichkeit unter verschiedenen Umweltbedingungen und seine Nützlichkeit als ein Werkzeug zur Abschätzung der Schwebfracht. Eine wichtige Konsequenz des Artikels ist, daß zukünftige Forschung zur oben genannten Beziehung sich auf die Begrenzung der Umwelteinflüsse und die optimale Probenahme für die Schwebfracht konzentrieren sollte.—*Ulrich Radtke, Geographisches Institut, Universität Düsseldorf, F.R.G.*

□ RESUMÉ □

Des Données sur la concentration de sédiments en suspension dans les eaux littorales sont nécessaires pour comprendre et aménager l'environnement côtier. Traditionnellement, la concentration de sédiments en suspension (SSC) est mesurée par des relevés en bateau qui sont longs et coûteux. La télédétection, à partir d'aéronefs et d'engins spatiaux, s'est avérée être un outil utile pour ce genre d'étude car elle donne de ces sédiments une vision instantanée et synoptique qu'il est impossible d'obtenir autrement. La clé du succès de la télédétection en la matière est la très nette corrélation positive qui existe entre la SSC et le spectre de réflectance (L).

Cette mise au point constitue une introduction à la relation SSC/L, en essayant de préciser sa base physique, sa validité dans différents environnements et son utilité comme outil d'évaluation. On conclut que les futures recherches sur cette relation devraient porter sur la suppression des effets de l'environnement et sur le meilleur échantillonnage de la SSC.—*Roland Paskoff, Université Lumière de Lyon, France.*